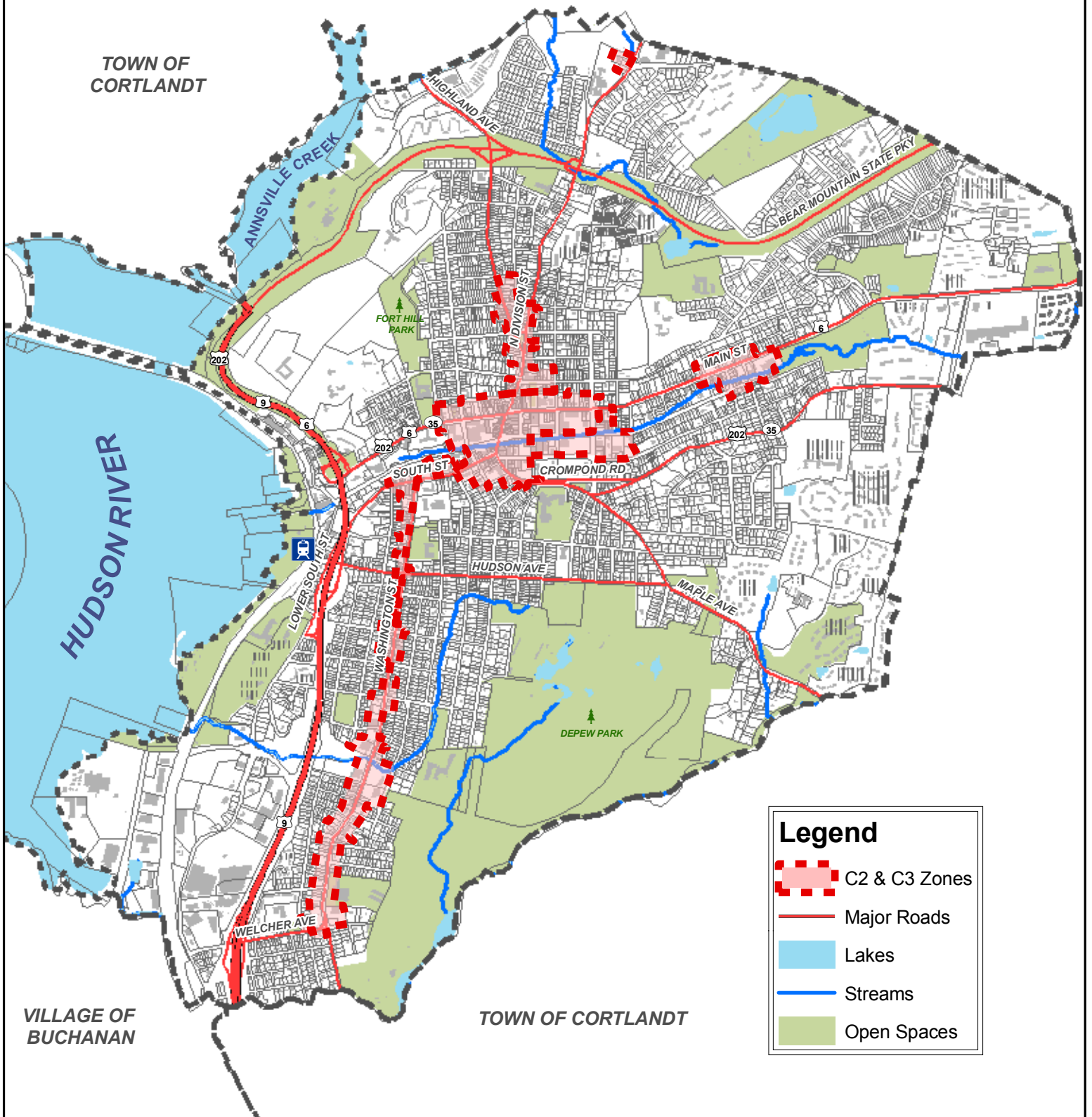







# CITY OF PEEKSKILL



## Legend

-  C2 & C3 Zones
-  Major Roads
-  Lakes
-  Streams
-  Open Spaces



0 0.25 0.5 1 Miles

GIS DATA SOURCE: WESTCHESTER COUNTY GIS.

**CITY of PEEKSKILL**  
DEPARTMENT OF PLANNING AND DEVELOPMENT

PROJECT TITLE  
C2-C3 Rezoning  
LOCATION  
C2-C3 Commercial Districts

MAP TITLE  
C2-C3 Commercial Districts

DATE: 05/30/14 SCALE: As shown. DRAWN BY: K. Kain CHECKED BY:

DRAWING No.

BID No.